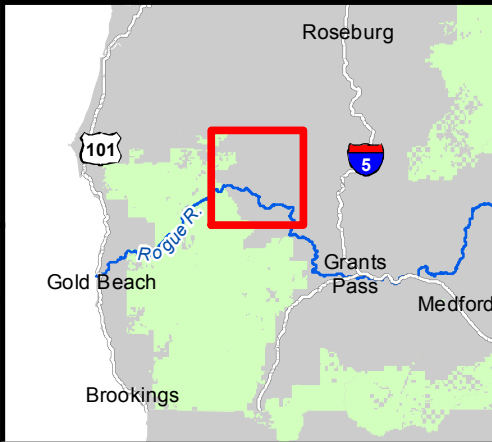
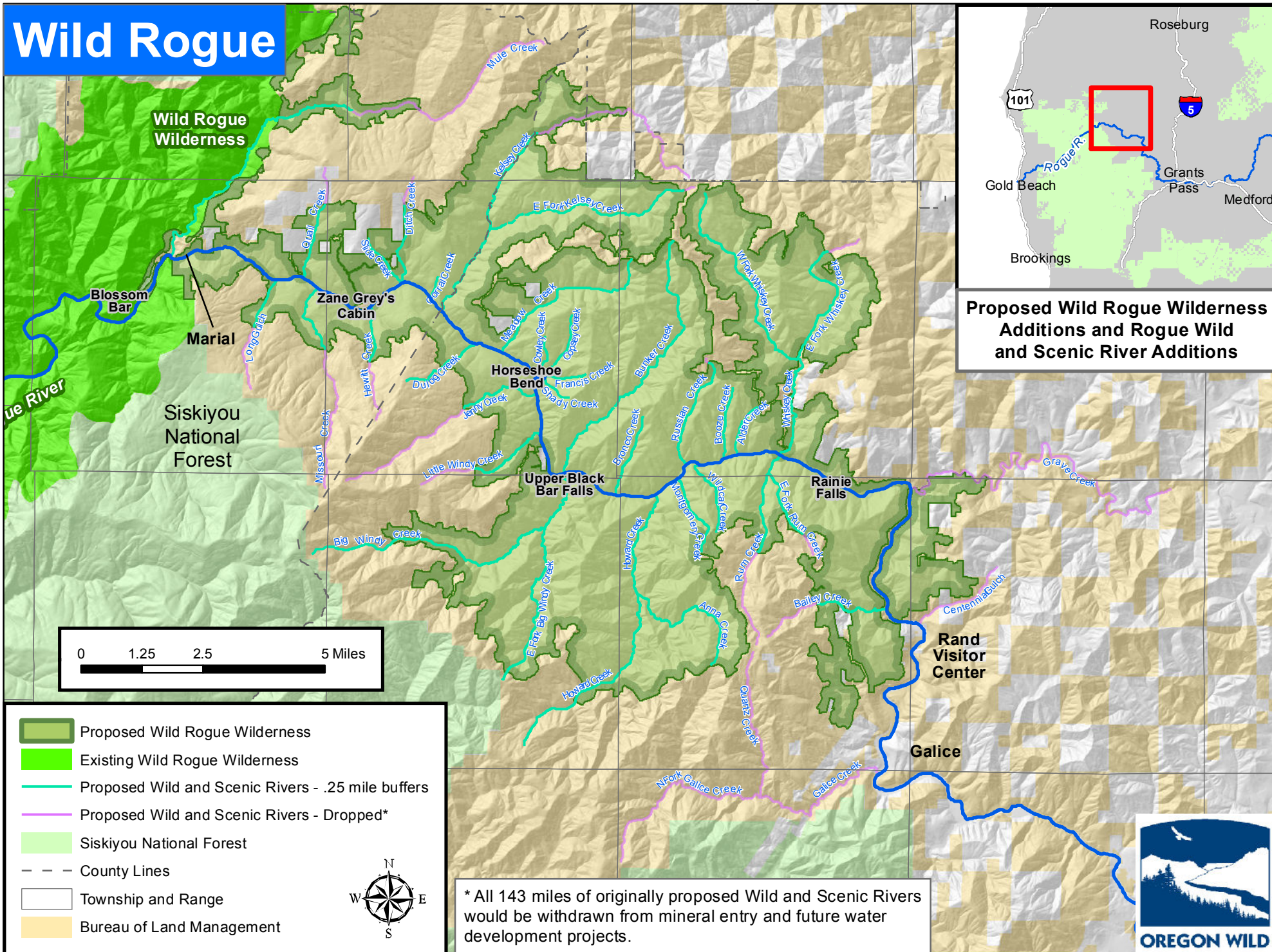


R10W

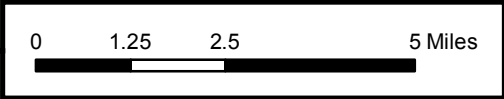
R9W

R8W

Wild Rogue



Proposed Wild Rogue Wilderness Additions and Rogue Wild and Scenic River Additions



- Proposed Wild Rogue Wilderness
- Existing Wild Rogue Wilderness
- Proposed Wild and Scenic Rivers - .25 mile buffers
- Proposed Wild and Scenic Rivers - Dropped*
- Siskiyou National Forest
- County Lines
- Township and Range
- Bureau of Land Management



* All 143 miles of originally proposed Wild and Scenic Rivers would be withdrawn from mineral entry and future water development projects.

